

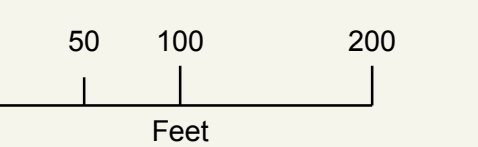
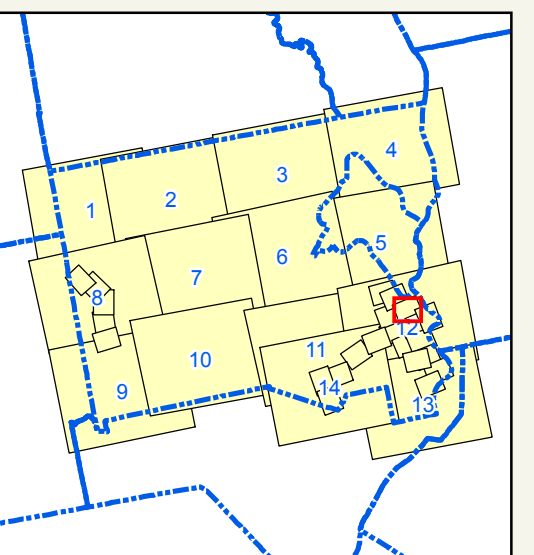
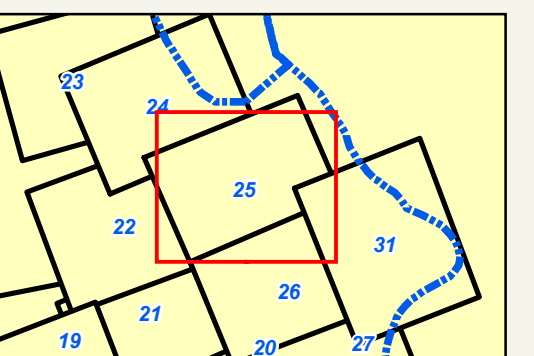


LEGEND

- Parcel
- Easement
- Public Right of Way
- Private Right of Way
- Railroad
- Town Boundary
- Telephone Easement
- Pipeline Easement
- Utility Line
- Stream
- Lake / River
- Parcel Number
- Disjoined Parcel Number
- Street Number
- Dimension

INTENDED FOR ASSESSMENT PURPOSES ONLY.  
COMPILED FROM TAX MAPS, ORTHOPHOTOGRAPHY  
AND OTHER PUBLIC RECORDS AND DATA. USERS  
SHOULD CONSULT THE PUBLIC PRIMARY  
SOURCE DOCUMENTS FOR VERIFICATION OF THE  
INFORMATION APPEARING ON THIS MAP.

SHEET INDEX



Date of Revisions:

January 1, 2015

