



CITY OF OLD TOWN
MAINE

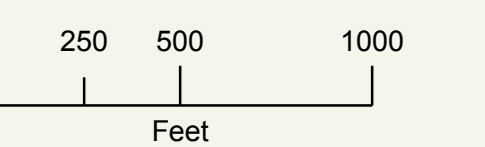
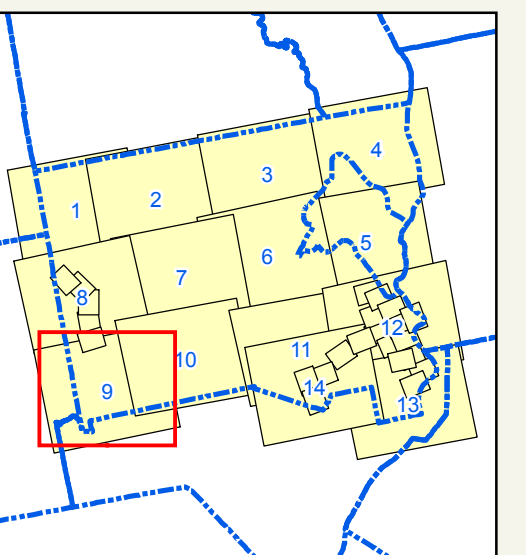
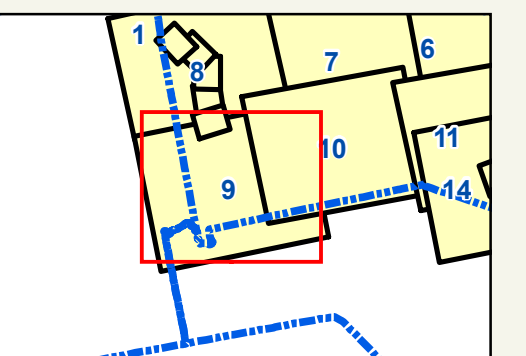


LEGEND

- Parcel
- Easement
- Public Right of Way
- Private Right of Way
- Railroad
- Town Boundary
- Telephone Easement
- Pipeline Easement
- Utility Line
- Stream
- Lake / River
- Parcel Number
- Disjointed Parcel Number
- Street Number
- Dimension

INTENDED FOR ASSESSMENT PURPOSES ONLY. COMPILED FROM TAX MAPS, ORTHOPHOTOGRAPHY AND OTHER PUBLIC RECORDS AND DATA. USERS SHOULD CONSULT THE PUBLIC PRIMARY SOURCE DOCUMENTS FOR VERIFICATION OF THE INFORMATION APPEARING ON THIS MAP.

SHEET INDEX



Date of Revisions:

January 1, 2015

Glenburn

Orono

M 32 L 24
 M 37 L 44A
 M 37 L 39B
 M 37 L 39
 M 37 L 38

M 7 L 33

M 10 L 9

M 10 L 8

M 10 L 7

M 10 L 6

M 10 L 5

M 10 L 4

PUSHAW LAKE

3
HARWOOD ISLAND

4
DOLLAR ISLAND

5
MOUSE ISLAND

6
MOOSE ISLAND

7