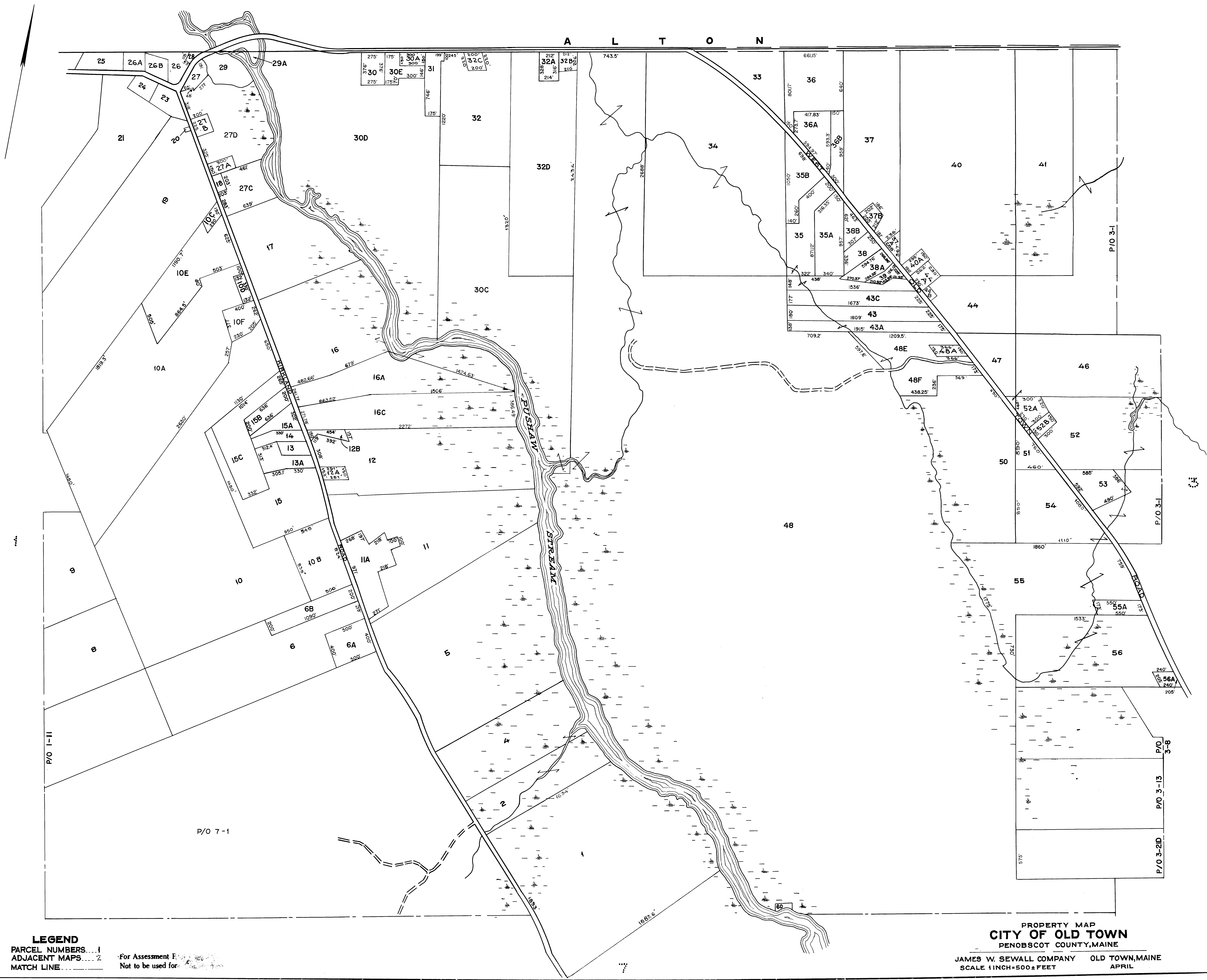


LEGEND
 PARCEL NUMBERS... 1
 ADJACENT MAPS... 2
 MATCH LINE... 3

PROPERTY MAP
CITY OF OLD TOWN
 PENOBSCOT COUNTY, MAINE
 JAMES W. SEWALL COMPANY OLD TOWN, MAINE
 SCALE 1 INCH=500± FEET APRIL



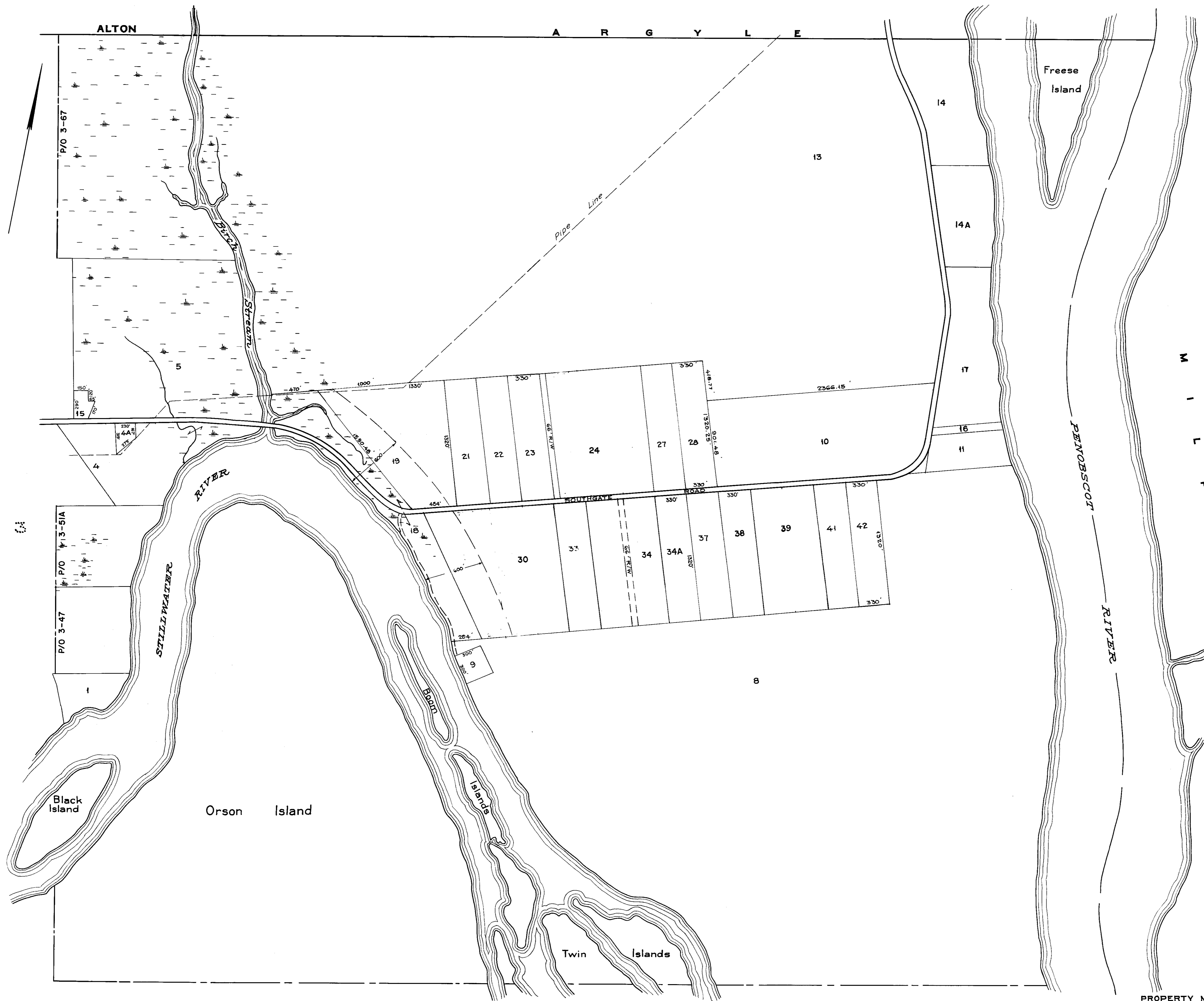
LEGEND
 PARCEL NUMBERS... 1
 ADJACENT MAPS... 2
 MATCH LINE... 3
 For Assessment F...
 Not to be used for...

PROPERTY MAP
CITY OF OLD TOWN
 PENOBSCOT COUNTY, MAINE
 JAMES W. SEWALL COMPANY OLD TOWN, MAINE
 SCALE 1 INCH=500± FEET APRIL



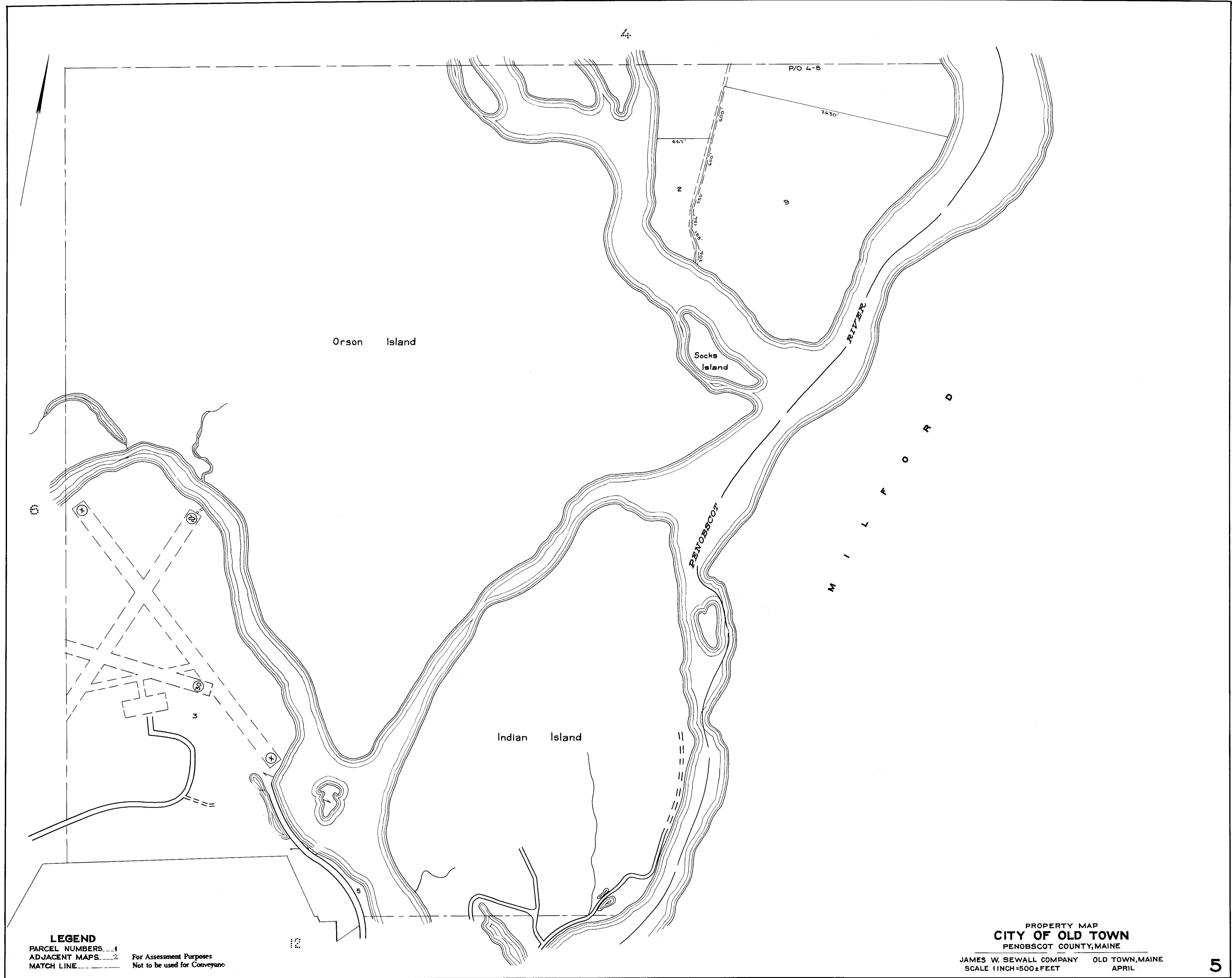
LEGEND
 PARCEL NUMBERS... 1
 ADJACENT MAPS... 2
 MATCH LINE... 3

PROPERTY MAP
CITY OF OLD TOWN
 PENOBSOT COUNTY, MAINE
 JAMES W. SEWALL COMPANY OLD TOWN, MAINE
 SCALE 1 INCH = 500 FEET APRIL



LEGEND
 PARCEL NUMBERS.....1 For Assessment Purposes
 ADJACENT MAPS.....2 Not to be used for Conveyances
 MATCH LINE.....3

PROPERTY MAP
CITY OF OLD TOWN
 PENOBSCOT COUNTY, MAINE
 JAMES W. SEWALL COMPANY OLD TOWN, MAINE
 SCALE 1 INCH=500± FEET APRIL 1956



Orson Island

Socks Island

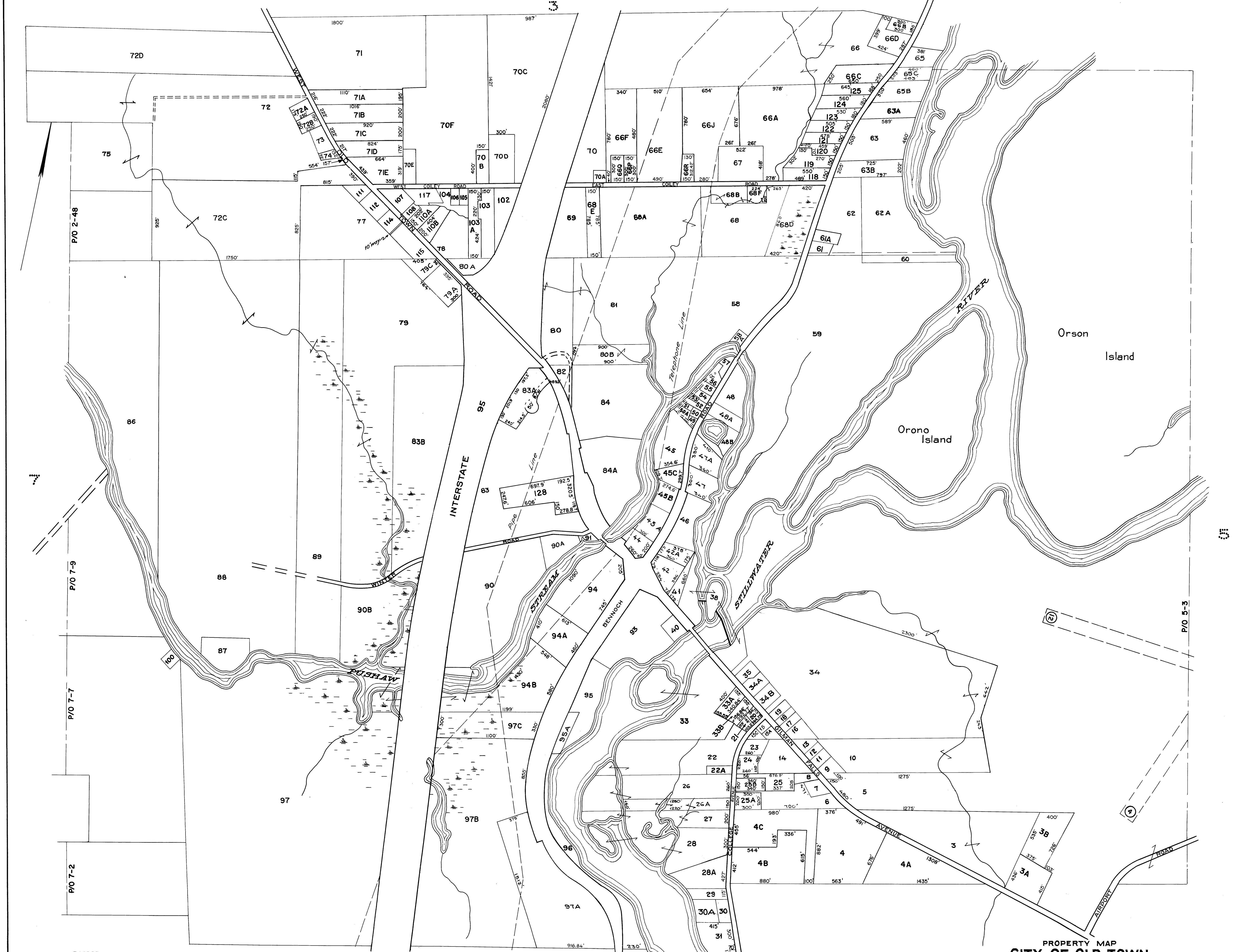
Indian Island

M I L F O R D

P/O 4-B

LEGEND
 PARCEL NUMBERS... 1
 ADJACENT MAPS... 2 For Assessment Purposes
 MATCH LINE... 3 Not to be used for Conveyance

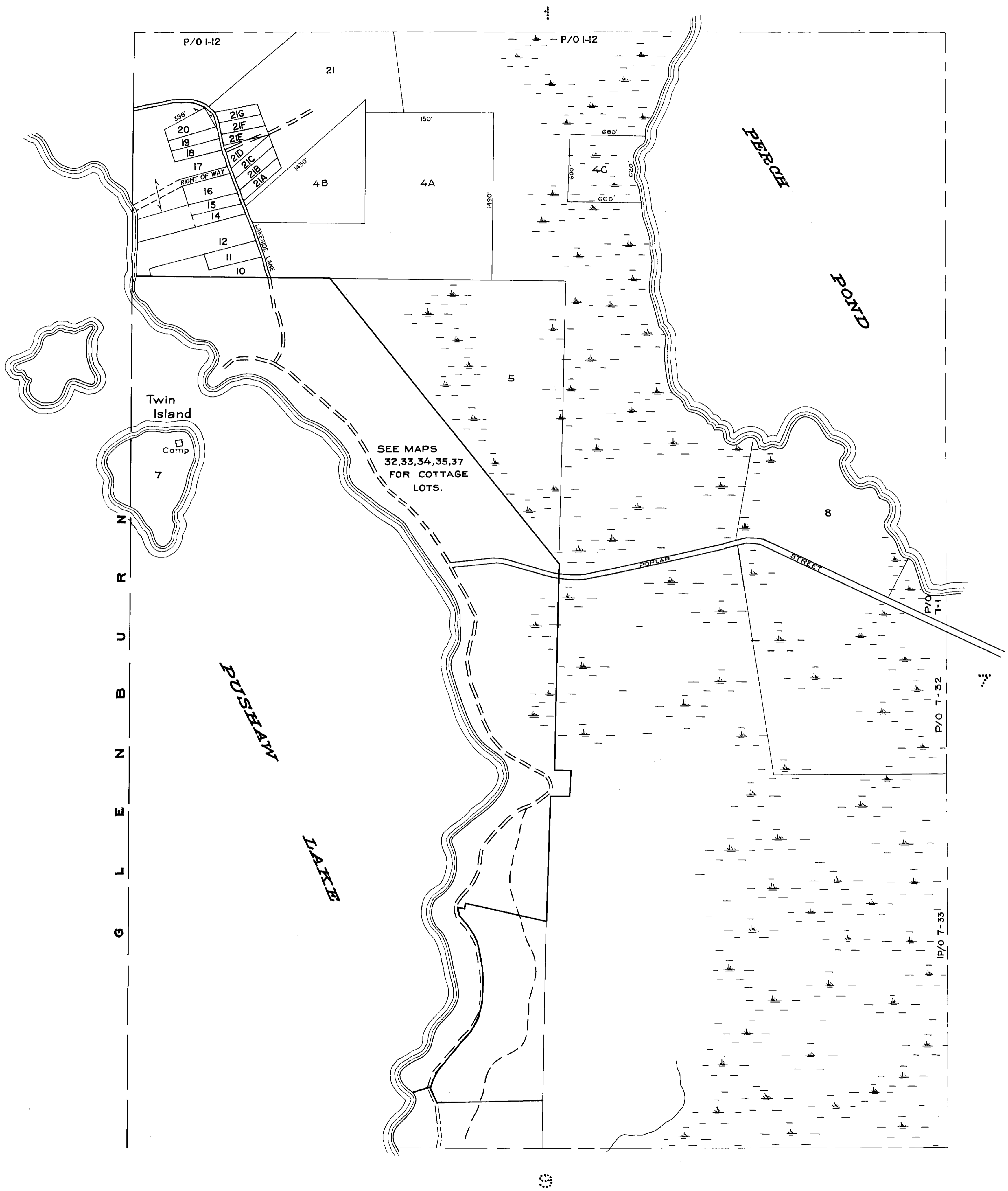

PROPERTY MAP
CITY OF OLD TOWN
 PENOBSCOT COUNTY, MAINE
 JAMES W. SEWALL COMPANY OLD TOWN, MAINE
 SCALE 1 INCH=500± FEET APRIL



LEGEND
 PARCEL NUMBERS...1
 ADJACENT MAPS...2
 MATCH LINE.....


For Assessment Purposes
 Not to be used for Conveyances

PROPERTY MAP
CITY OF OLD TOWN
 PENOBSCOT COUNTY, MAINE
 JAMES W. SEWALL COMPANY OLD TOWN, MAINE
 SCALE 1 INCH=500± FEET APRIL



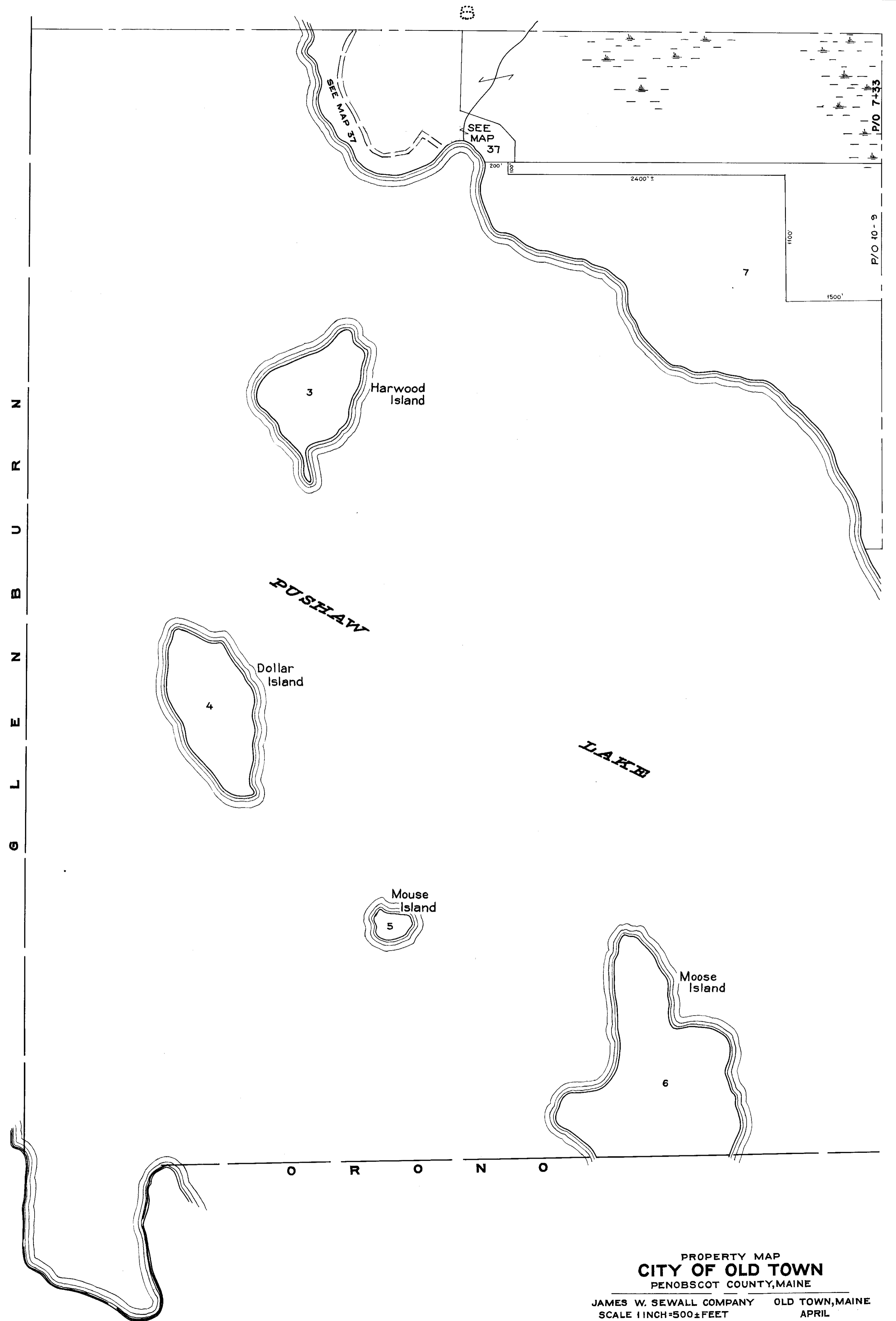
LEGEND
PARCEL NUMBERS.....1
ADJACENT MAPS.....2
MATCH LINE.....

PROPERTY MAP
CITY OF OLD TOWN
PENOBSCOT COUNTY, MAINE
JAMES W. SEWALL COMPANY OLD TOWN, MAINE
SCALE 1 INCH=500± FEET APRIL



N
R
U
B
N
E
L
G

O
R
O
N
O



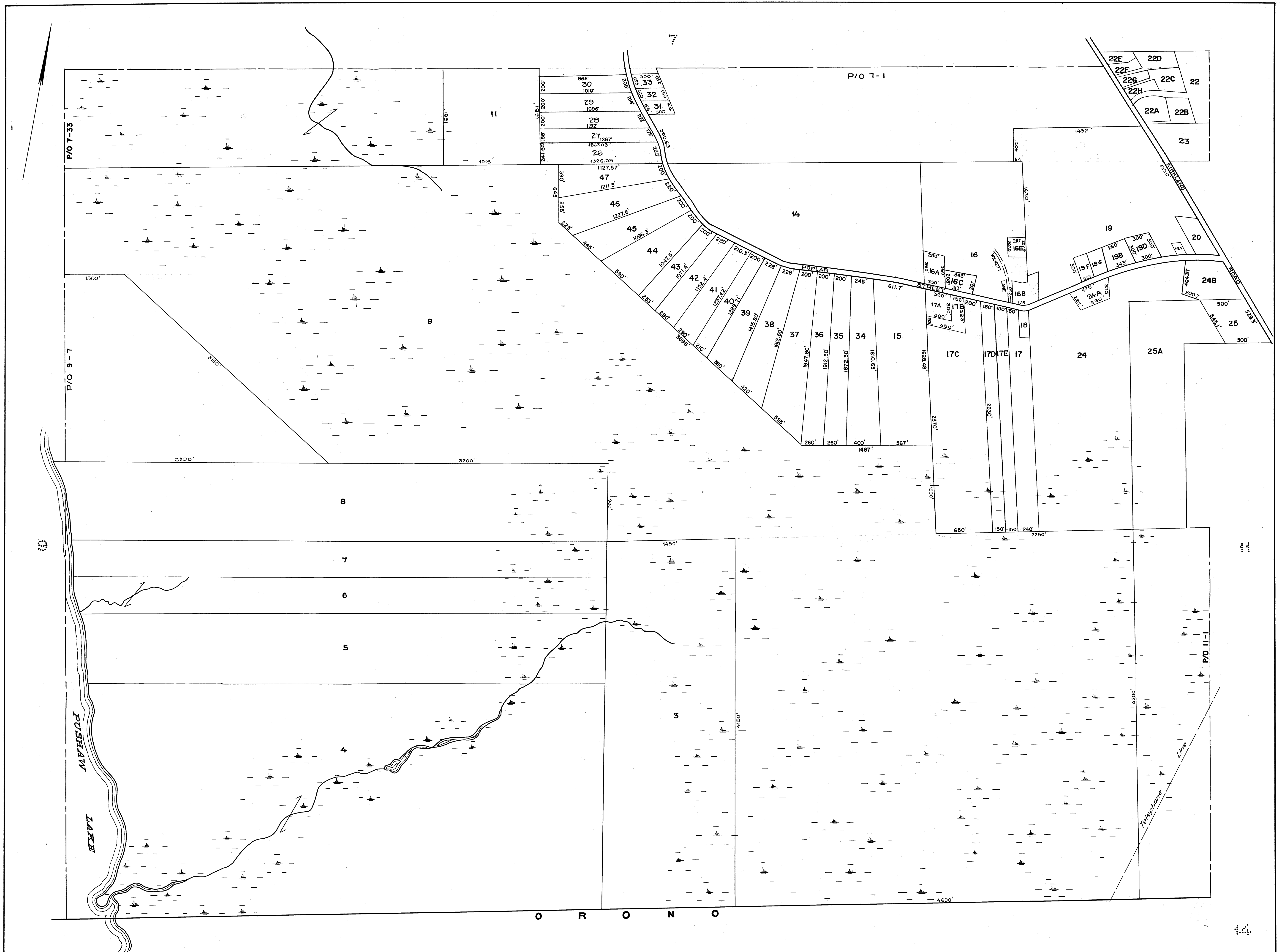
10

LEGEND
PARCEL NUMBERS...1
ADJACENT MAPS...2
MATCH LINE.....

For Assessment Purposes
Not to be used for Conveyances

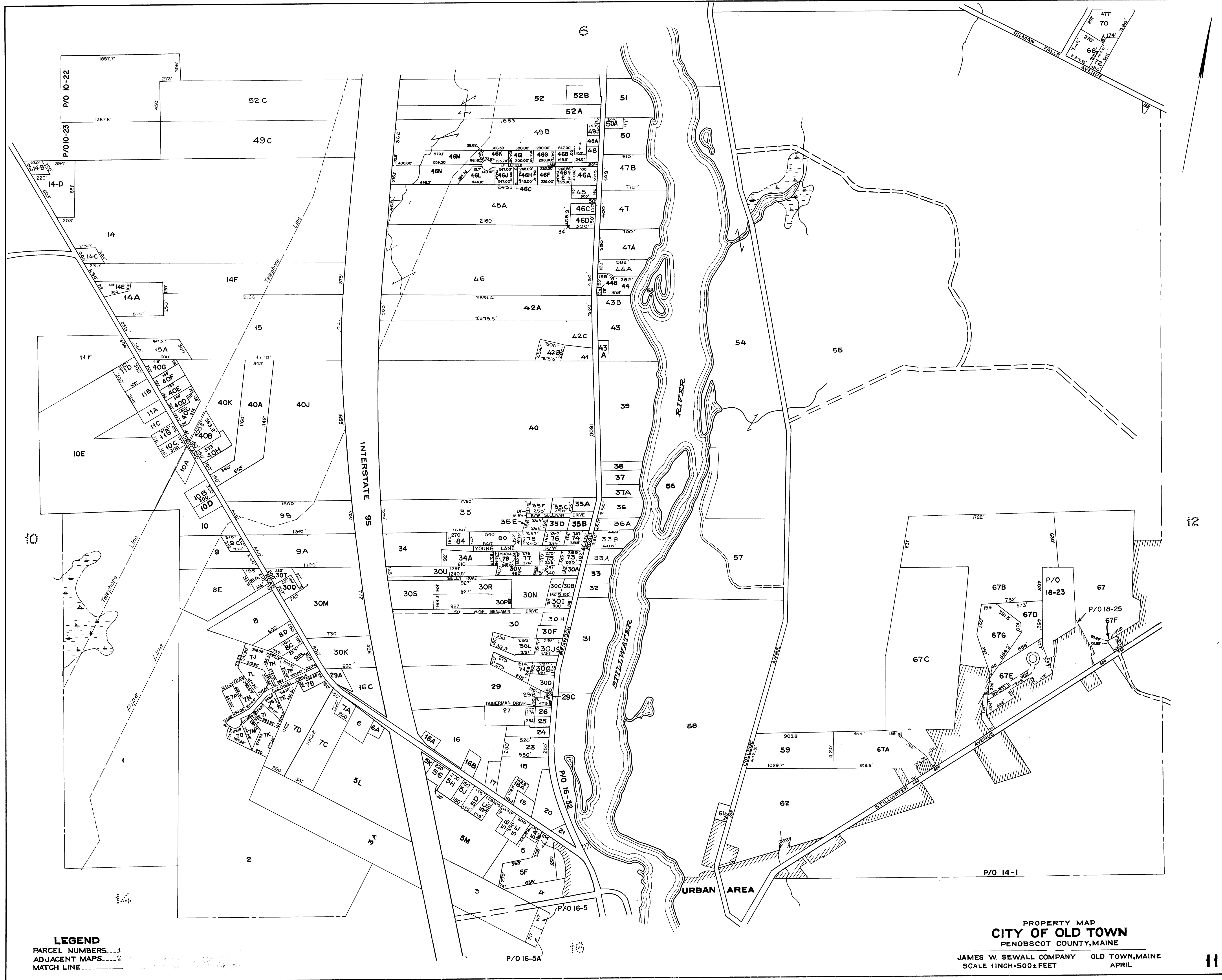
PROPERTY MAP
CITY OF OLD TOWN
PENOBSCOT COUNTY, MAINE
JAMES W. SEWALL COMPANY OLD TOWN, MAINE
SCALE 1 INCH=500± FEET APRIL

9



LEGEND
 PARCEL NUMBERS... 1
 ADJACENT MAPS... 2
 MATCH LINE... 3
 For Assessment Purposes:
 Not to be used for Conveyances:

PROPERTY MAP
CITY OF OLD TOWN
 PENOBSCOT COUNTY, MAINE
 JAMES W. SEWALL COMPANY OLD TOWN, MAINE
 SCALE 1 INCH=500± FEET APRIL



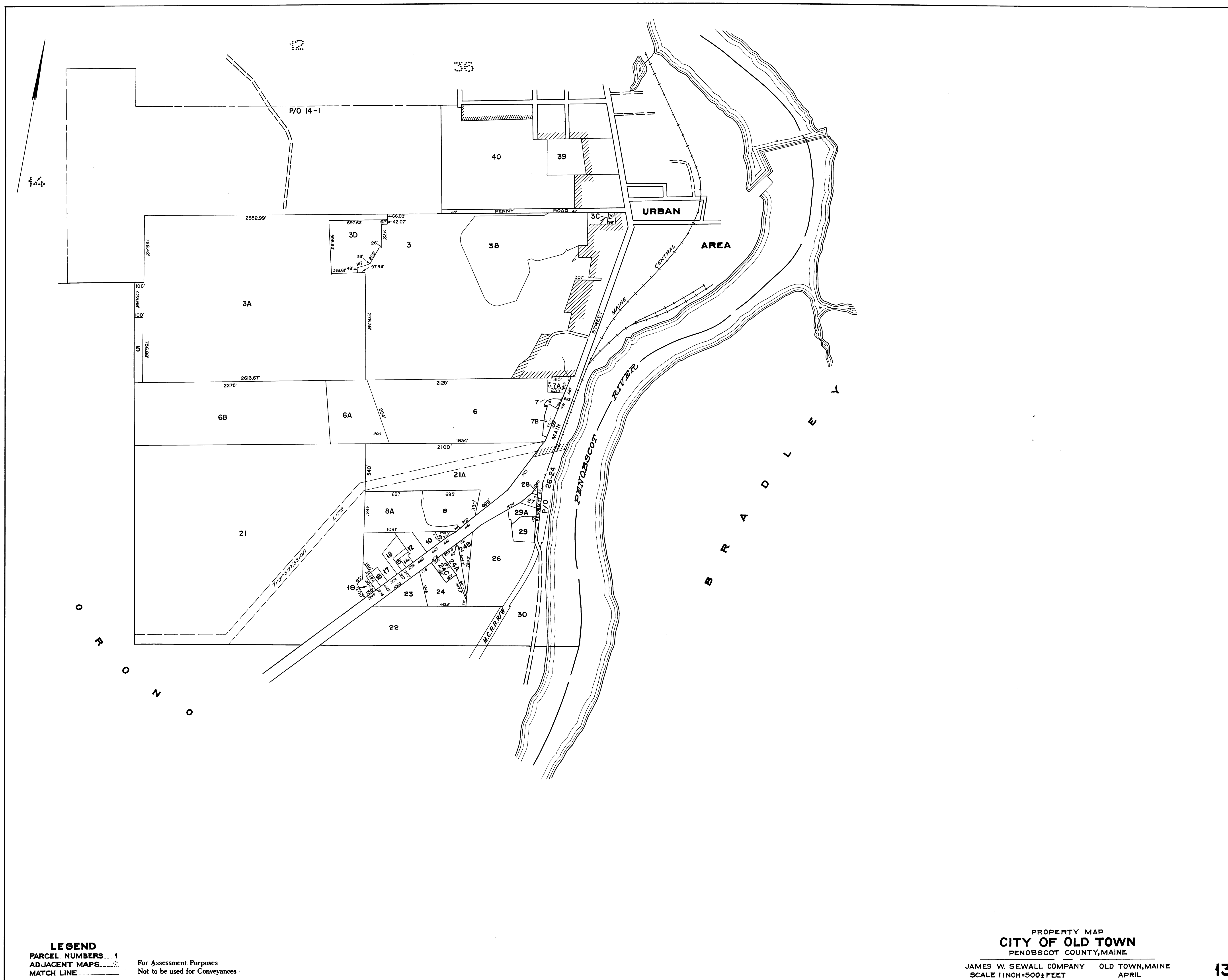
LEGEND
 PARCEL NUMBERS...1
 ADJACENT MAPS...2
 MATCH LINE...3

PROPERTY MAP
CITY OF OLD TOWN
 PENOBSCOT COUNTY, MAINE
 JAMES W. SEWALL COMPANY OLD TOWN, MAINE
 SCALE 1 INCH=500± FEET APRIL



LEGEND
 PARCEL NUMBERS...1
 ADJACENT MAPS...2
 MATCH LINE...3

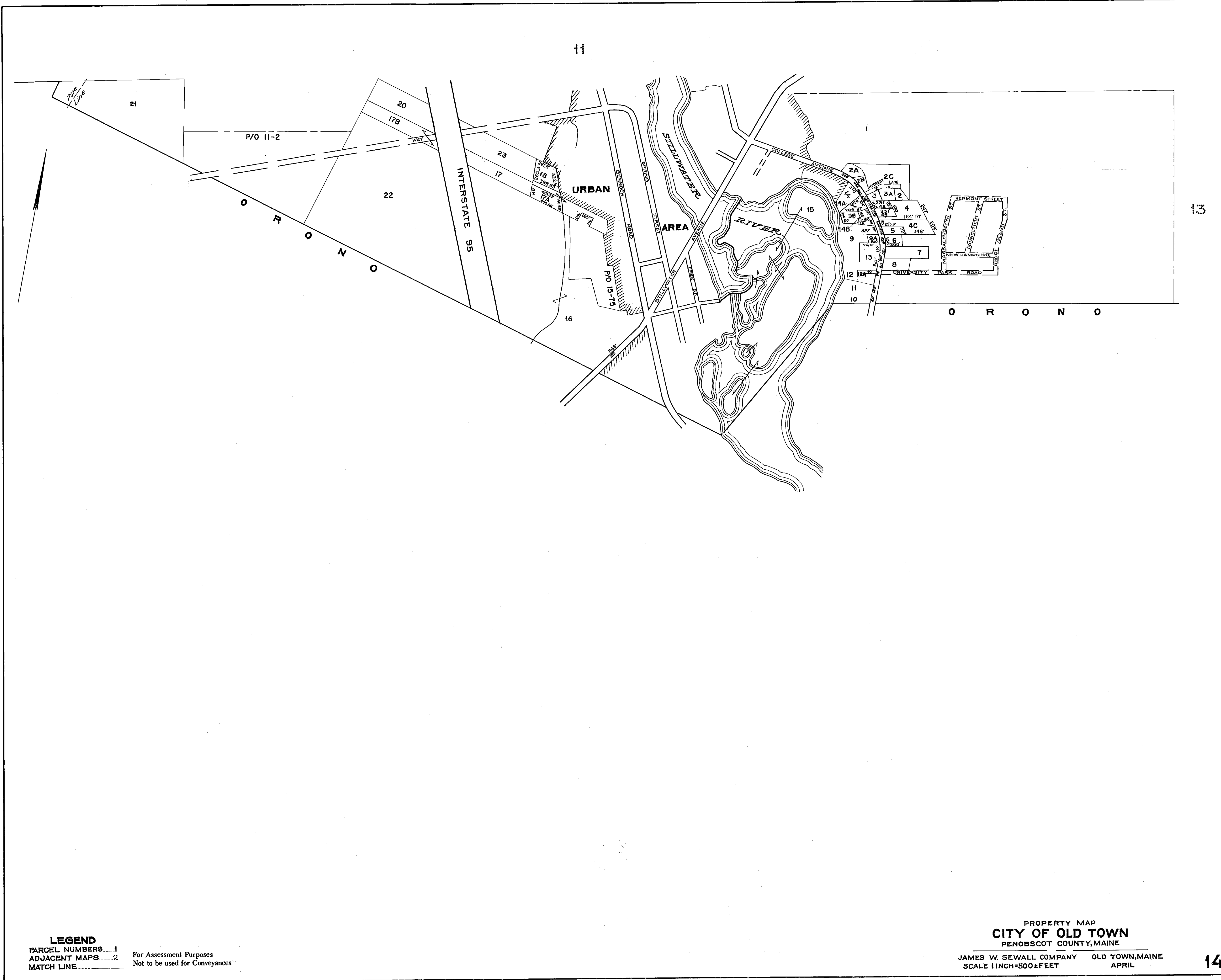
PROPERTY MAP
CITY OF OLD TOWN
 PENOBSCOT COUNTY, MAINE
 JAMES W. SEWALL COMPANY OLD TOWN, MAINE
 SCALE 1 INCH = 500 ± FEET APRIL



LEGEND
 PARCEL NUMBERS... 1
 ADJACENT MAPS... 2
 MATCH LINE... 3

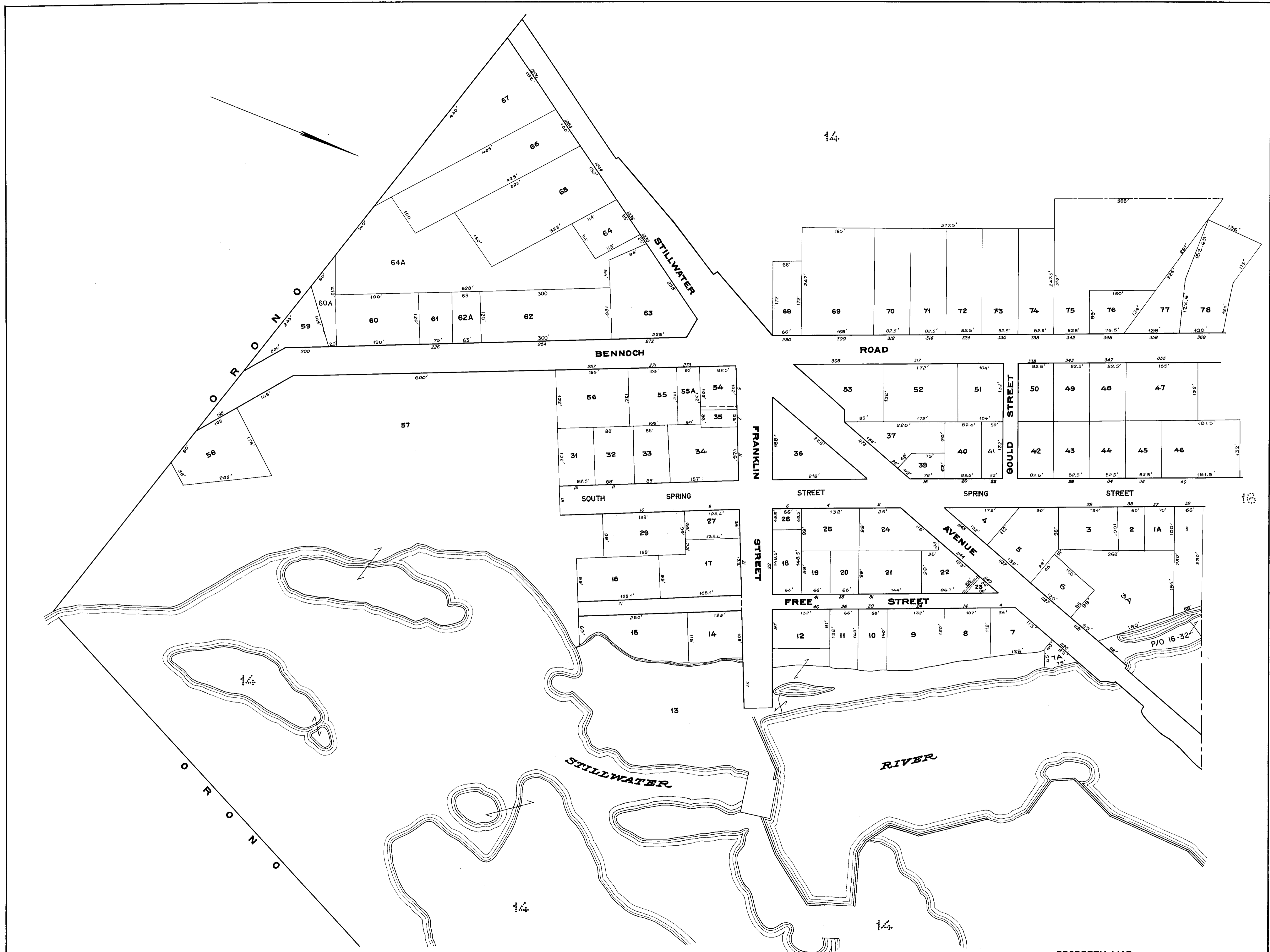
For Assessment Purposes
 Not to be used for Conveyances

PROPERTY MAP
CITY OF OLD TOWN
 PENOBSCOT COUNTY, MAINE
 JAMES W. SEWALL COMPANY OLD TOWN, MAINE
 SCALE 1 INCH = 500 ± FEET APRIL



LEGEND
 PARCEL NUMBERS.....1 For Assessment Purposes
 ADJACENT MAPS.....2 Not to be used for Conveyances
 MATCH LINE.....

PROPERTY MAP
CITY OF OLD TOWN
 PENOBSCOT COUNTY, MAINE
 JAMES W. SEWALL COMPANY OLD TOWN, MAINE
 SCALE 1 INCH = 500 ± FEET APRIL

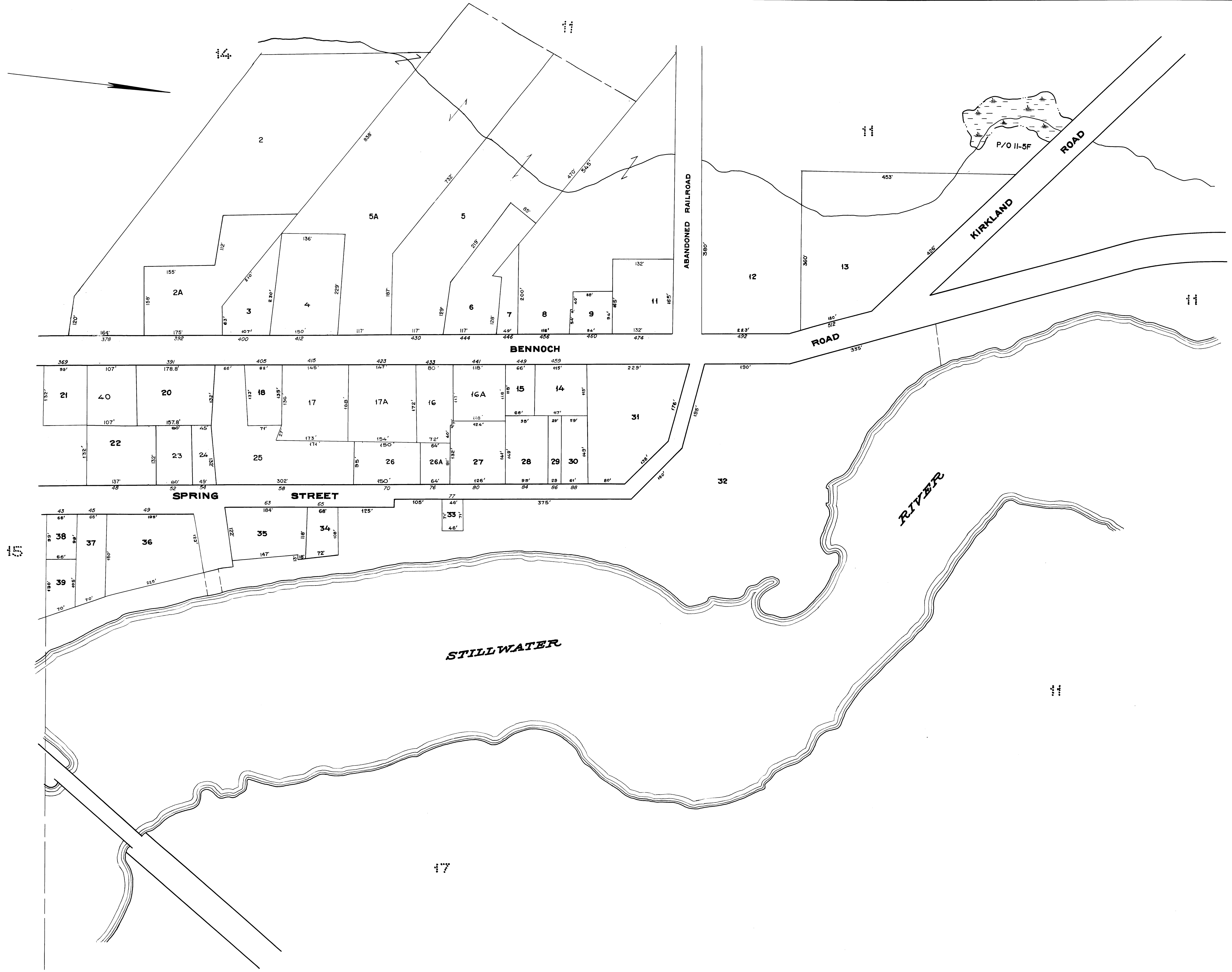


LEGEND
 PARCEL NUMBERS...1
 ADJACENT MAPS...2
 MATCH LINE...3

For Assessment Purposes
 Not to be used for Conveyances

PROPERTY MAP
CITY OF OLD TOWN
 PENOBSCOT COUNTY, MAINE

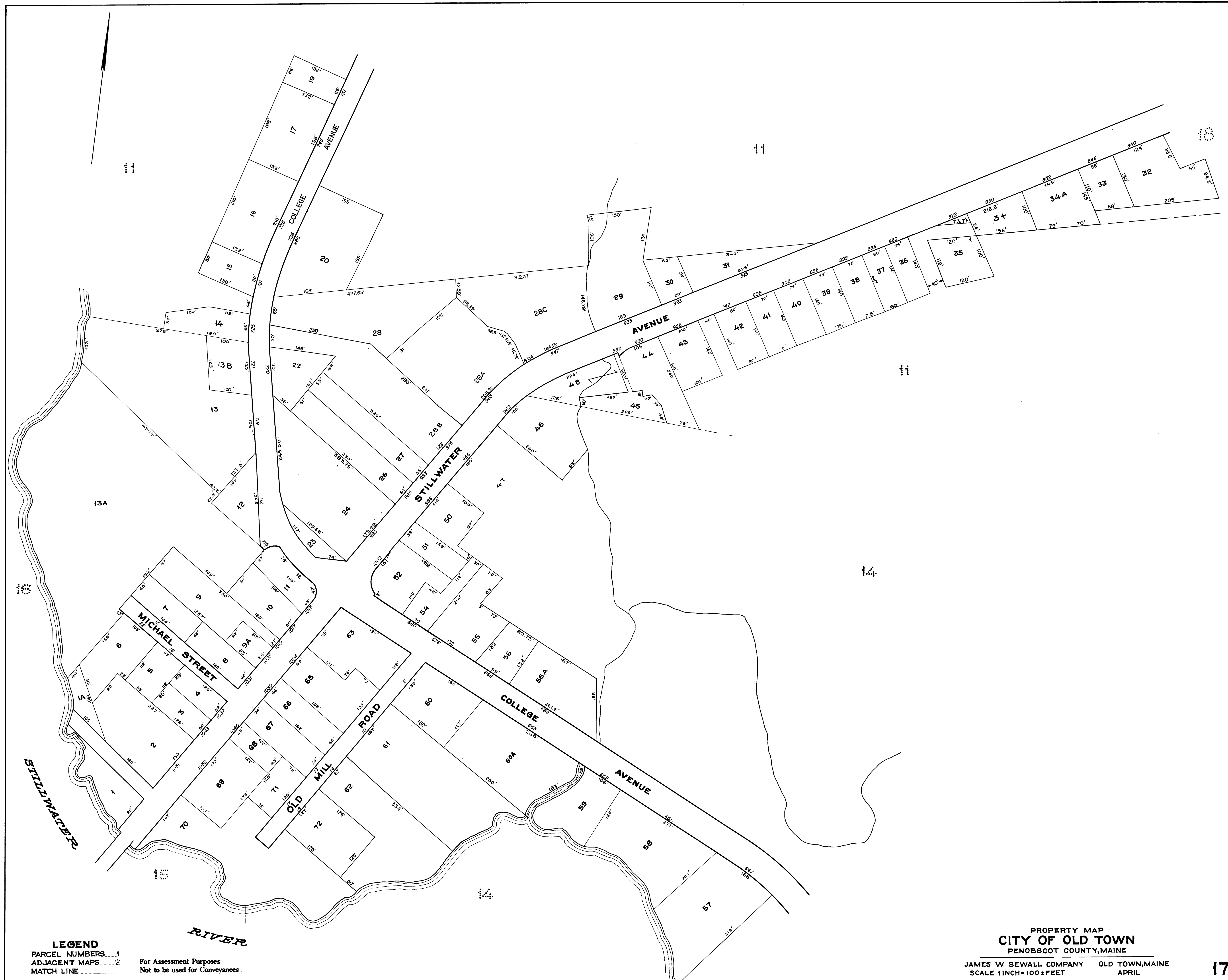
JAMES W. SEWALL COMPANY OLD TOWN, MAINE
 SCALE 1 INCH=100± FEET APRIL



LEGEND
 PARCEL NUMBERS 1
 ADJACENT MAPS 2
 MATCH LINE 3

For Assessment Purposes
 Not to be used for Conveyances

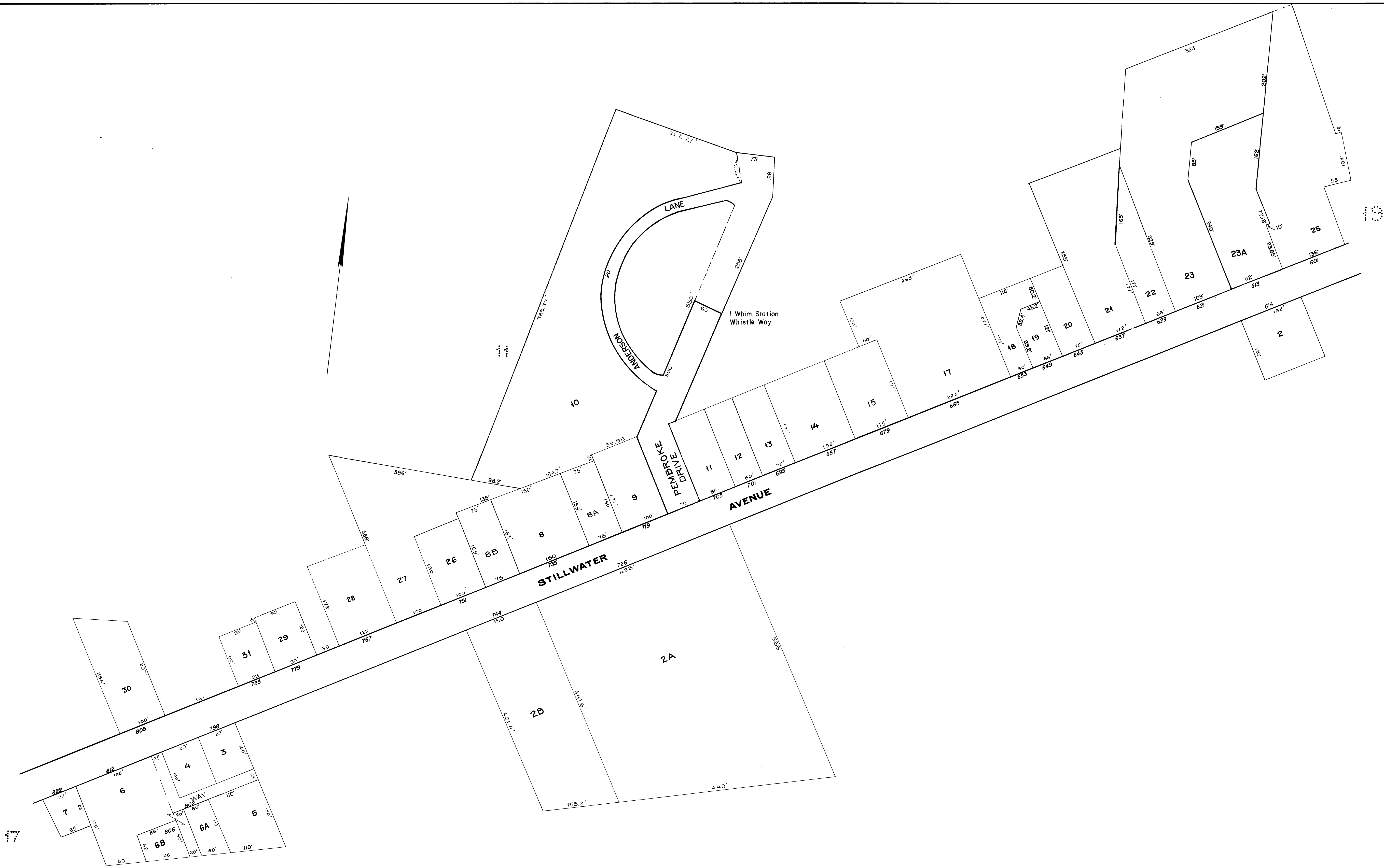
PROPERTY MAP
CITY OF OLD TOWN
 PENOBSCOT COUNTY, MAINE
 JAMES W. SEWALL COMPANY OLD TOWN, MAINE
 SCALE 1 INCH = 100 FEET APRIL



LEGEND
 PARCEL NUMBERS.....1
 ADJACENT MAPS.....2
 MATCH LINE.....

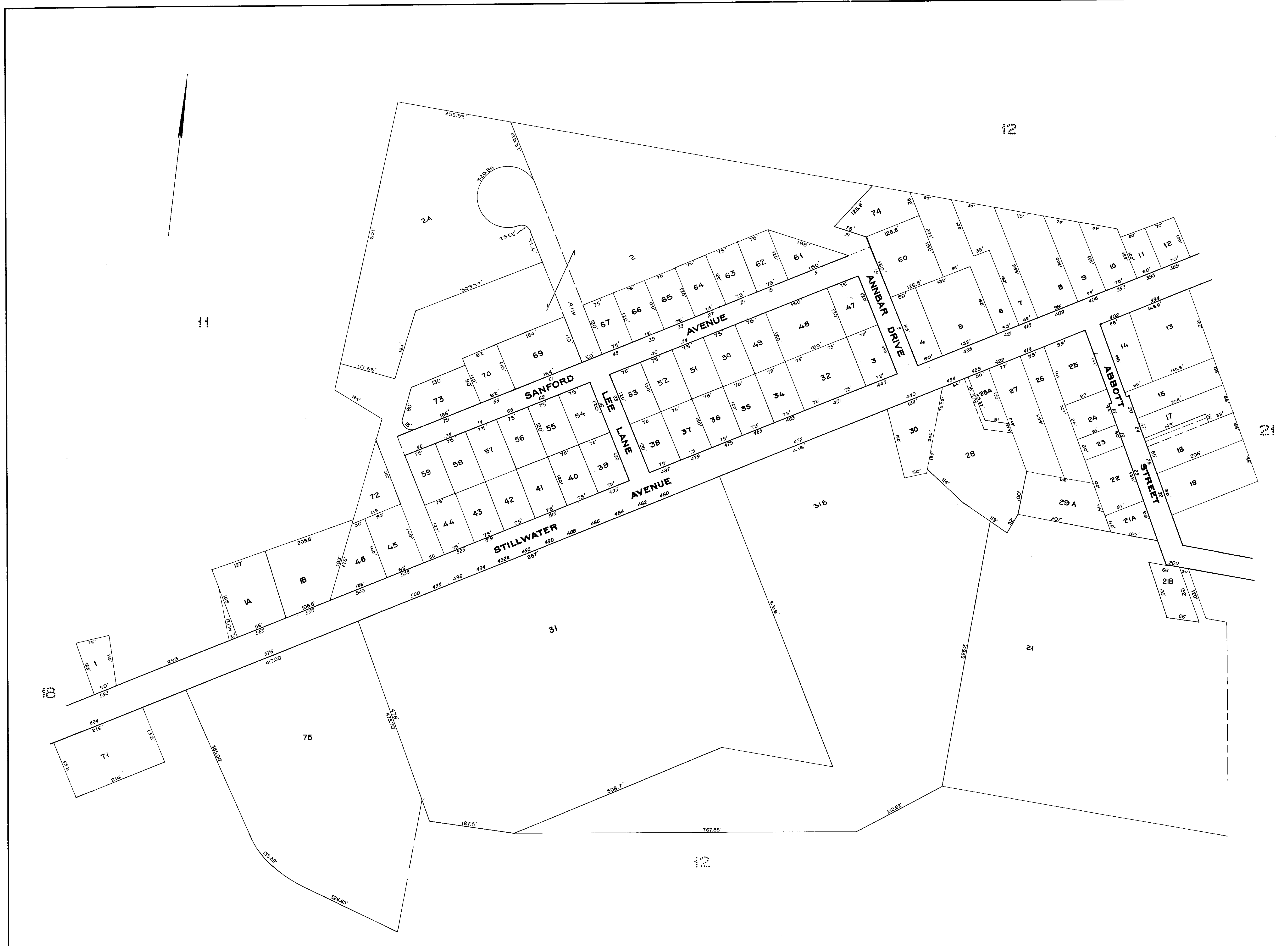
For Assessment Purposes
 Not to be used for Conveyances

PROPERTY MAP
CITY OF OLD TOWN
 PENOBSCOT COUNTY, MAINE
 JAMES W. SEWALL COMPANY OLD TOWN, MAINE
 SCALE 1 INCH = 100 ± FEET APRIL



LEGEND
 PARCEL NUMBERS... 1
 ADJACENT MAPS... 2
 MATCH LINE... 3
 For Assessment Purposes
 Not to be used for Conveyances

PROPERTY MAP
CITY OF OLD TOWN
 PENOBSCOT COUNTY, MAINE
 JAMES W. SEWALL COMPANY OLD TOWN, MAINE
 SCALE 1 INCH = 100 ± FEET APRIL



LEGEND
 PARCEL NUMBERS...
 ADJACENT MAPS...
 MATCH LINE...

PROPERTY MAP
CITY OF OLD TOWN
 PENOBSCOT COUNTY, MAINE
 JAMES W. SEWALL COMPANY OLD TOWN, MAINE
 SCALE 1 INCH = 100 ± FEET
 APRIL



LEGEND
 PARCEL NUMBERS...1
 ADJACENT MARS...2 For Assessment Purposes
 MATCH LINE... Not to be used for Conveyances

PROPERTY MAP
CITY OF OLD TOWN
 PENOBSCOT COUNTY, MAINE
 JAMES W. SEWALL COMPANY OLD TOWN, MAINE
 SCALE 1 INCH=100± FEET APRIL



LEGEND
 PARCEL NUMBERS... 1
 ADJACENT MAPS... 2
 MATCH LINE... 3

PROPERTY MAP
CITY OF OLD TOWN
 PENOBSCOT COUNTY, MAINE
 JAMES W. SEWALL COMPANY OLD TOWN, MAINE
 SCALE 1 INCH = 100 FEET APRIL



LEGEND
 PARCEL NUMBERS...1
 ADJACENT MAPS...2
 MATCH LINE...3
 For Assessment Purposes
 Not to be used for Conveyances

PROPERTY MAP
CITY OF OLD TOWN
 PENOBSCOT COUNTY, MAINE
 JAMES W. SEWALL COMPANY OLD TOWN, MAINE
 SCALE 1 INCH = 100 FEET APRIL



LEGEND
 PARCEL NUMBERS 1
 ADJACENT MAPS
 MATCH LINE
 For Assessment Purposes
 Not to be used for Conveyances

PROPERTY MAP
CITY OF OLD TOWN
 PENOBSCOT COUNTY, MAINE
 PREPARED BY
 JAMES W. SEWALL COMPANY OLD TOWN, MAINE
 SCALE 1 INCH = 100 ± FEET



LEGEND
 PARCEL NUMBERS 1
 ADJACENT MAPS 2
 MATCH LINE 3
 For Assessment Purposes
 Not to be used for Conveyances

PROPERTY MAP
CITY OF OLD TOWN
 PENOBSCOT COUNTY, MAINE
 JAMES W. SEWALL COMPANY OLD TOWN, MAINE
 SCALE 1 INCH = 100 FEET APRIL



LEGEND
 PARCEL NUMBERS... 1
 ADJACENT MAPS... 2 For Assessment Purposes
 MATCH LINE... 3 Not to be used for Conveyances

PROPERTY MAP
CITY OF OLD TOWN
 PENOBSCOT COUNTY, MAINE
 JAMES W. SEWALL COMPANY OLD TOWN, MAINE
 SCALE 1 INCH = 100 FEET APRIL



LEGEND
 PARCEL NUMBERS... 1
 ADJACENT MAPS... 2
 MATCH LINE... 3
 For Assessment Purposes
 Not to be used for Conveyances

PROPERTY MAP
CITY OF OLD TOWN
 PENOBSCOT COUNTY, MAINE
 JAMES W. SEWALL COMPANY OLD TOWN, MAINE
 SCALE 1 INCH = 100 FEET
 APRIL



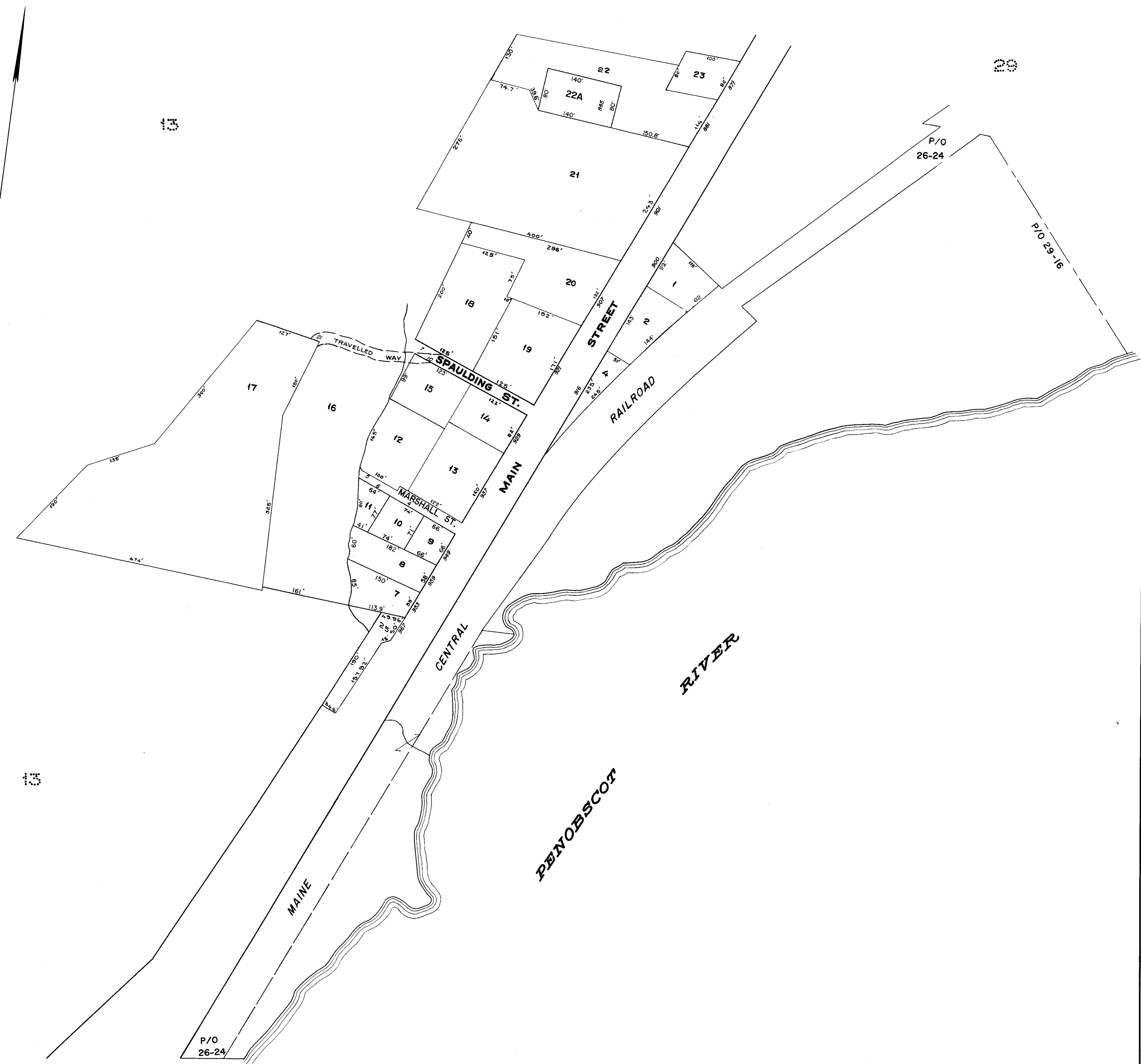
LEGEND
 PARCEL NUMBERS 1
 ADJACENT MAPS 2 For Assessment Purposes
 MATCH LINE 3 Not to be used for Conveyances

PROPERTY MAP
CITY OF OLD TOWN
 PENOBSCOT COUNTY, MAINE
 JAMES W. SEWALL COMPANY OLD TOWN, MAINE
 SCALE 1 INCH = 100 ± FEET APRIL



LEGEND
 PARCEL NUMBERS... 1
 ADJACENT MAPS... 2
 MATCH LINE... 3
 For Assessment Purposes
 Not to be used for Conveyances

PROPERTY MAP
CITY OF OLD TOWN
 PENOBSCOT COUNTY, MAINE
 JAMES W. SEWALL COMPANY OLD TOWN, MAINE
 SCALE 1 INCH = 100 FEET APRIL



LEGEND
 PARCEL NUMBERS... 1
 ADJACENT MAPS... 2
 MATCH LINE... 3
 For Assessment Purposes
 Not to be used for Conveyances

PROPERTY MAP
CITY OF OLD TOWN
 PENOBSCOT COUNTY, MAINE
 JAMES W. SEWALL COMPANY OLD TOWN, MAINE
 SCALE 1 INCH = 100 ± FEET APRIL



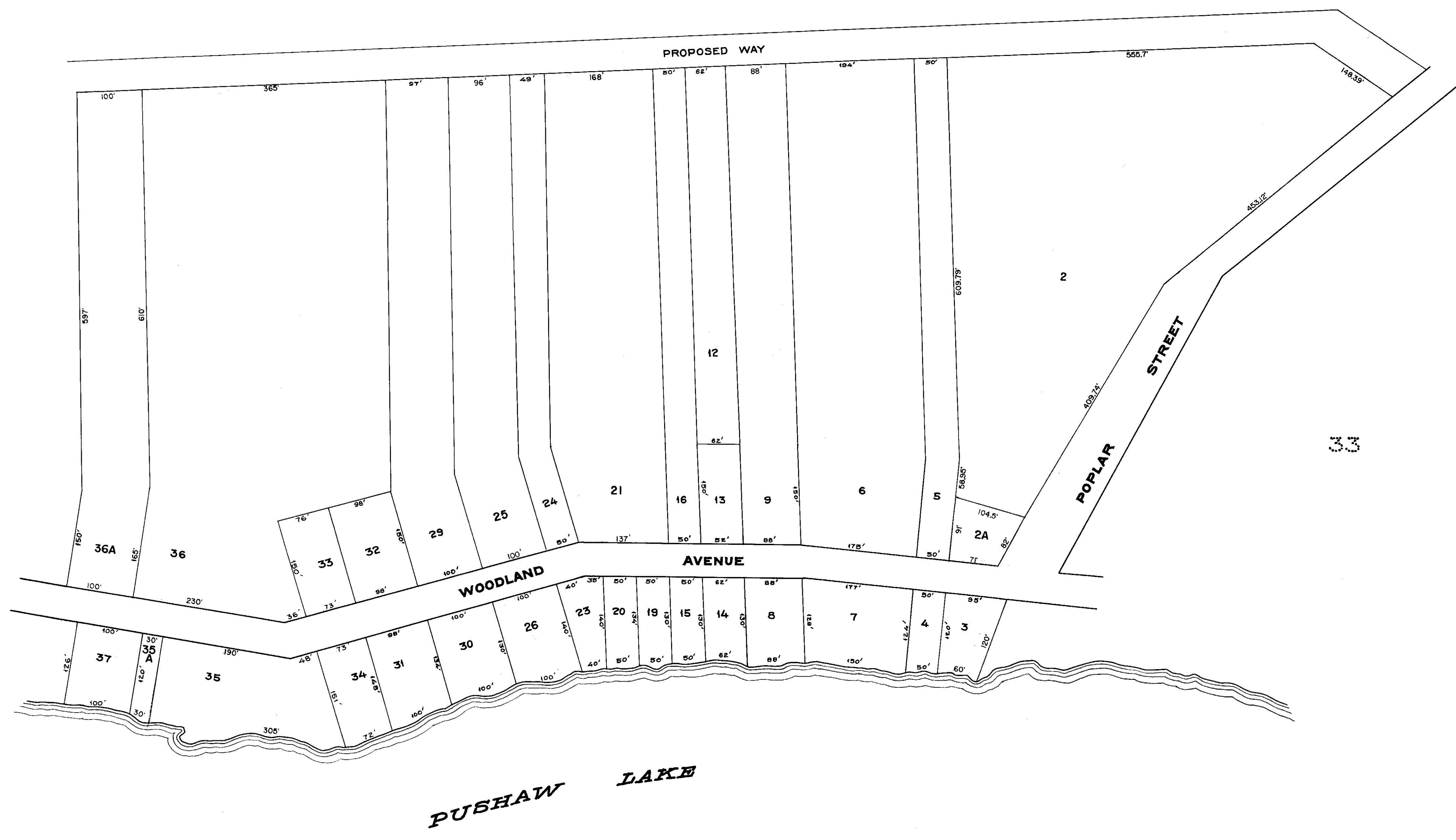

LEGEND
 PARCEL NUMBERS... 1
 ADJACENT MAPS... 2 For Assessment Purposes
 MATCH LINE... 3 Not to be used for Conveyances

PROPERTY MAP
CITY OF OLD TOWN
 PENOBSCOT COUNTY, MAINE
 JAMES W. SEWALL COMPANY OLD TOWN, MAINE
 SCALE 1 INCH = 100 ± FEET
 APRIL



LEGEND
 PARCEL NUMBERS... 1
 ADJACENT MAPS... 2
 MATCH LINE... 3
 For Assessment Purposes
 Not to be used for Conveyance

PROPERTY MAP
CITY OF OLD TOWN
 PENOBSCOT COUNTY, MAINE
 JAMES W. SEWALL COMPANY OLD TOWN, MAINE
 SCALE 1 INCH = 100 ± FEET APRIL

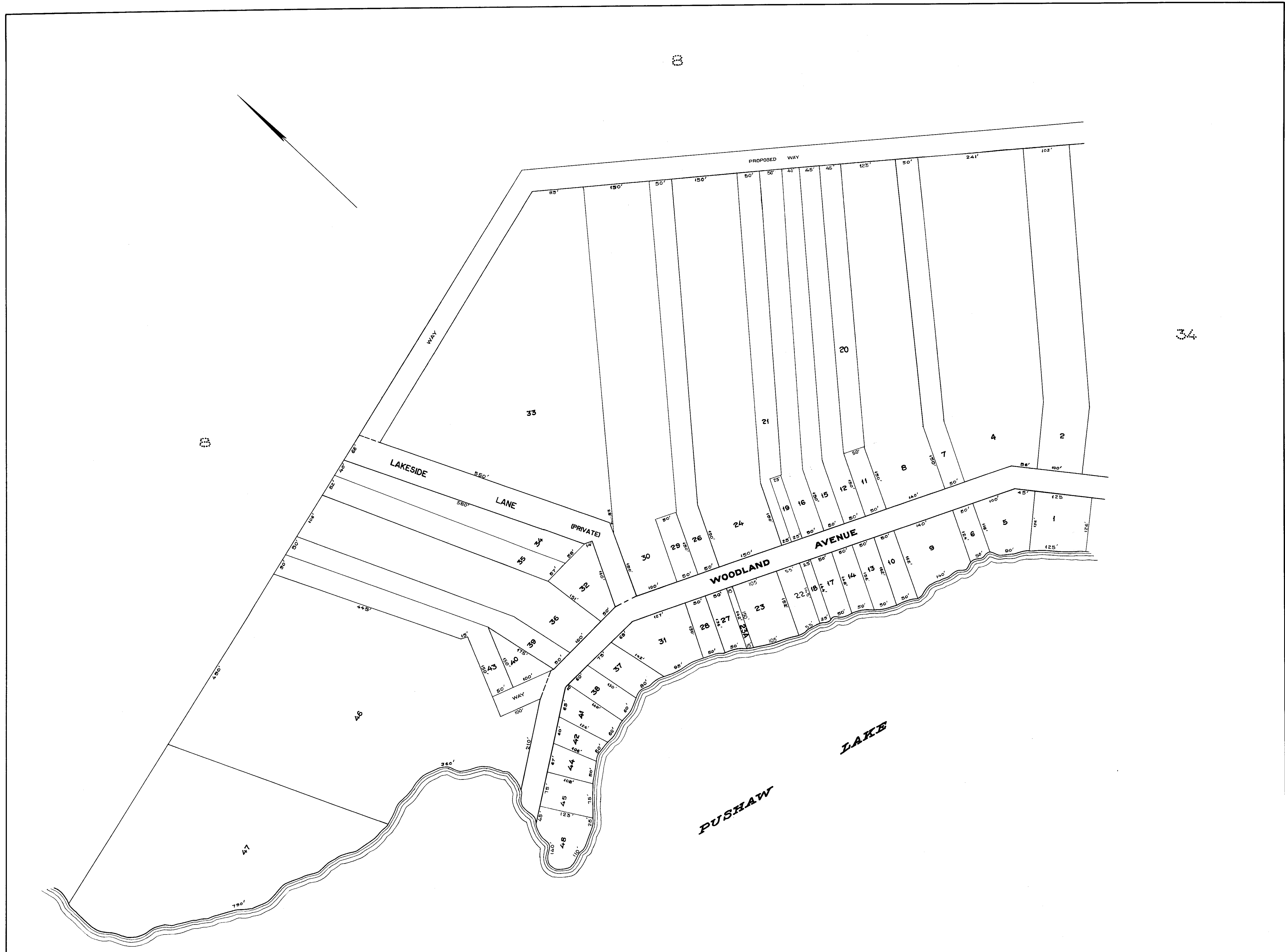


LEGEND
 PARCEL NUMBERS.....1
 ADJACENT MAPS.....2
 MATCH LINE.....

For Assessment Purposes
 Not to be used for Conveyances

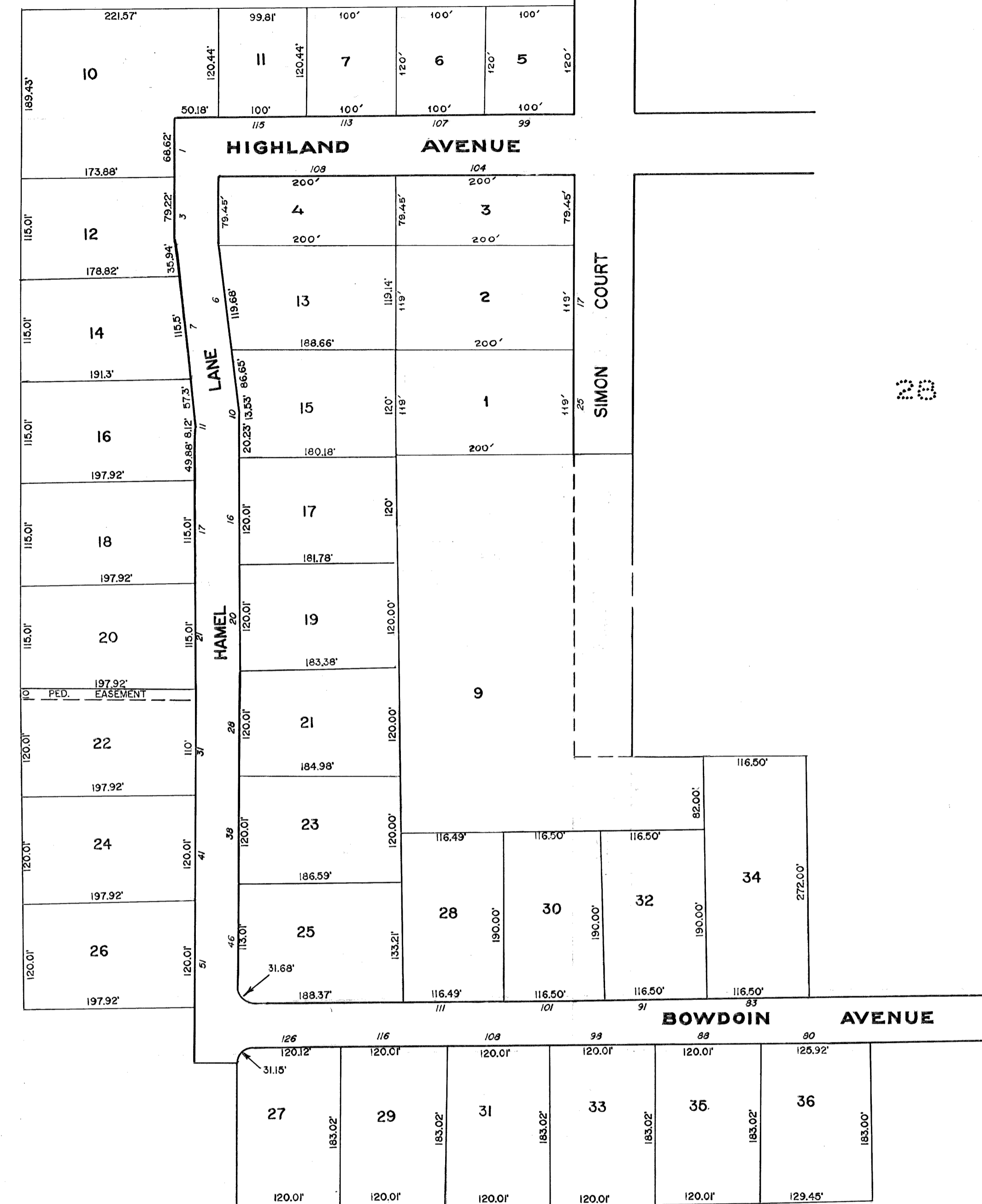
PROPERTY MAP
CITY OF OLD TOWN
 PENOBSCOT COUNTY, MAINE

JAMES W. SEWALL COMPANY OLD TOWN, MAINE
 SCALE 1 INCH = 100 ± FEET APRIL



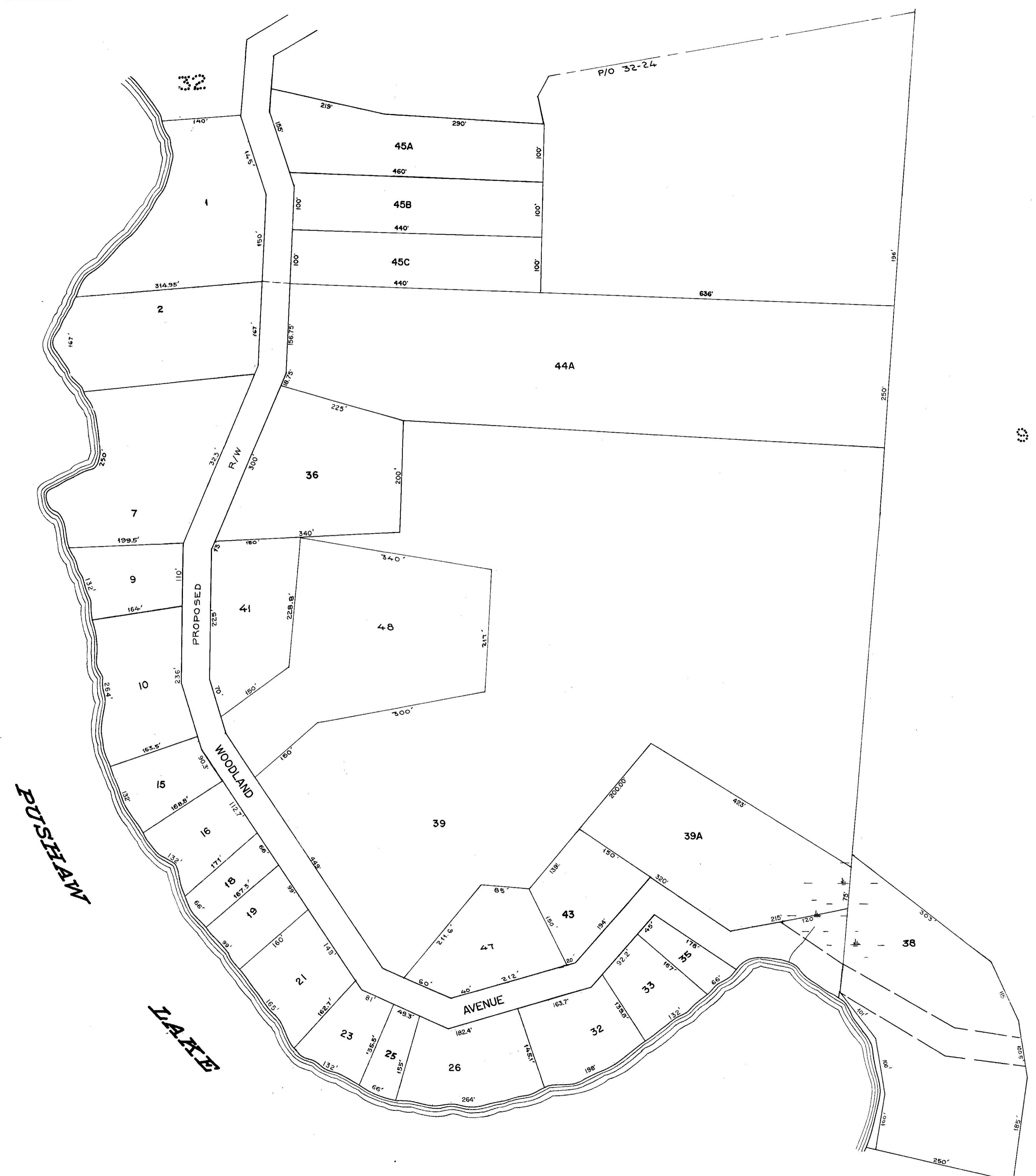
LEGEND
 PARCEL NUMBERS... 1
 ADJACENT MAPS... 2 For Assessment Purposes
 MATCH LINE... 3 Not to be used for Conveyances

PROPERTY MAP
CITY OF OLD TOWN
 PENOBSCOT COUNTY, MAINE
 JAMES W. SEWALL COMPANY OLD TOWN, MAINE
 SCALE 1 INCH = 100 ± FEET APRIL



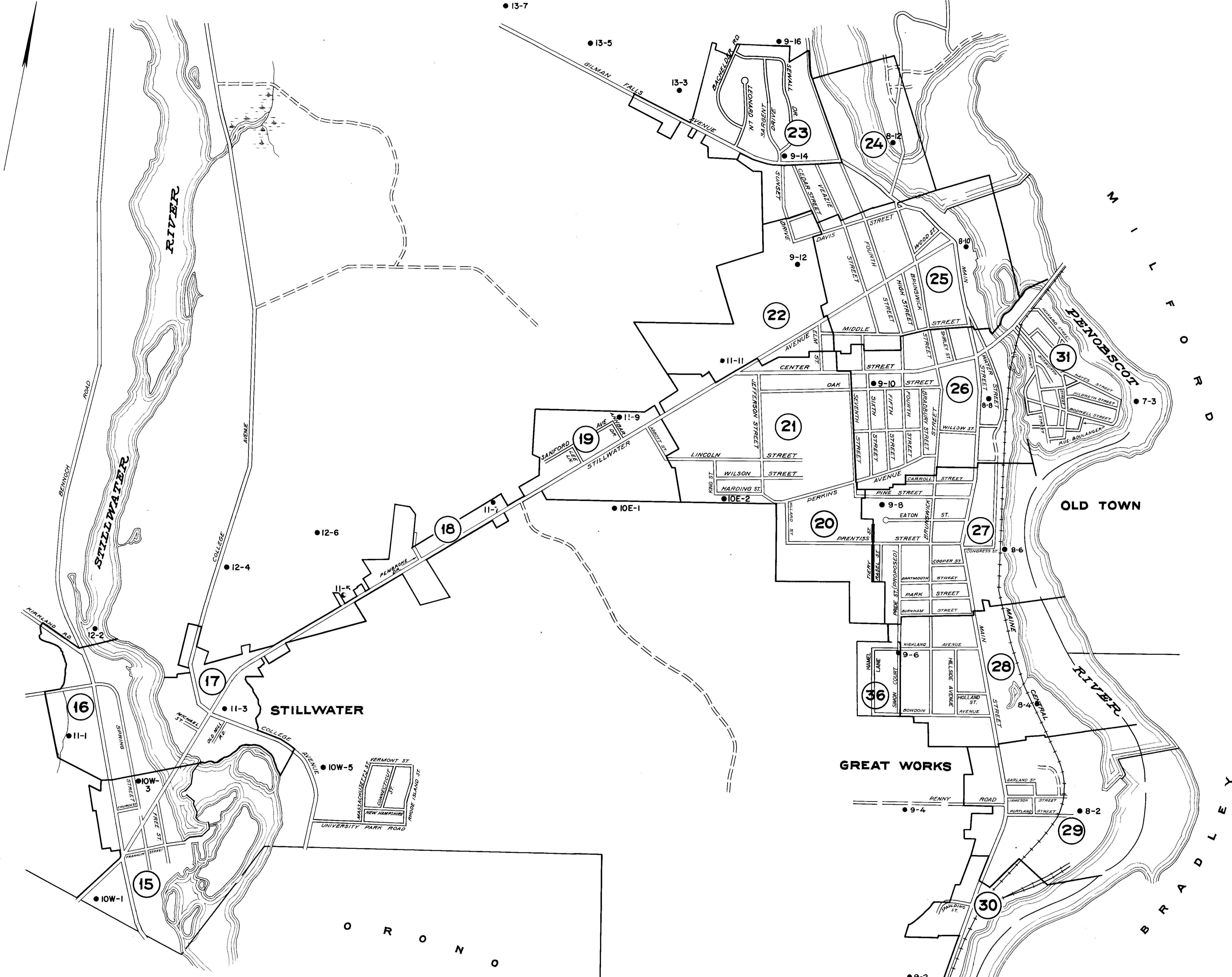
LEGEND
PARCEL NUMBERS 1
ADJACENT MAPS 2
MATCH LINE ---
For Assessment Purposes
Not to be used for Conveyance

PROPERTY MAP
CITY OF OLD TOWN
PENOBSCOT COUNTY, MAINE
JAMES W. SEWALL COMPANY OLD TOWN, MAINE
SCALE 1 INCH=100± FEET



LEGEND
PARCEL NUMBERS...
ADJACENT MAPS...
MATCH LINE...

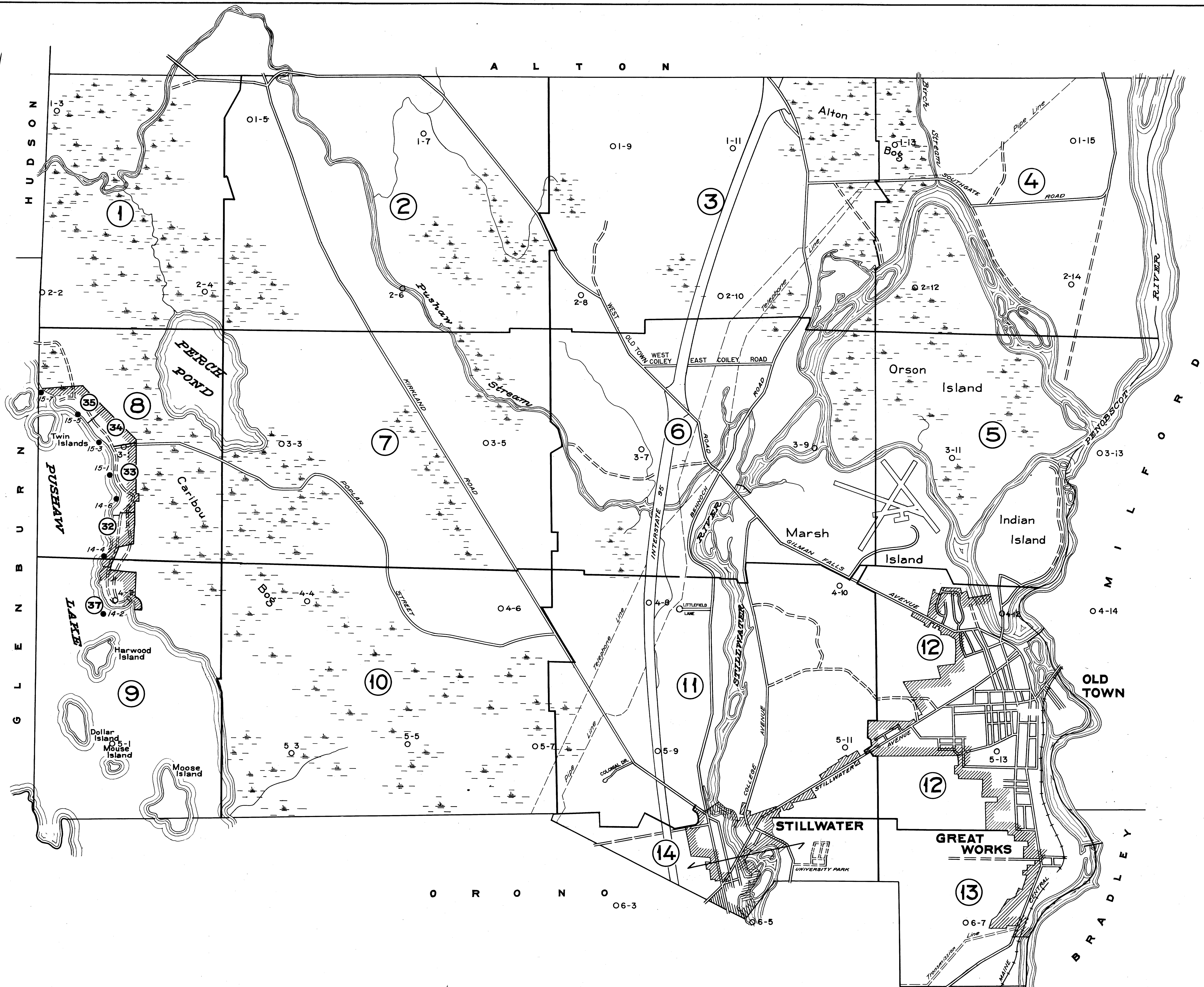
PROPERTY MAP
CITY OF OLD TOWN
PENOBSCOT COUNTY, MAINE
JAMES W. SEWALL COMPANY OLD TOWN, MAINE
SCALE 1 INCH = 100 ± FEET APRIL 1962



LEGEND
 MAP LIMITS ————
 MAP NUMBER (9)
 URBAN PHOTO CENTER ●

URBAN INDEX
 TO PROPERTY MAPS
CITY OF OLD TOWN
 PENOBSCOT COUNTY, MAINE

JAMES W. SEWALL COMPANY OLD TOWN, MAINE
 SCALE 1 INCH = 660 ± FEET APRIL 1956

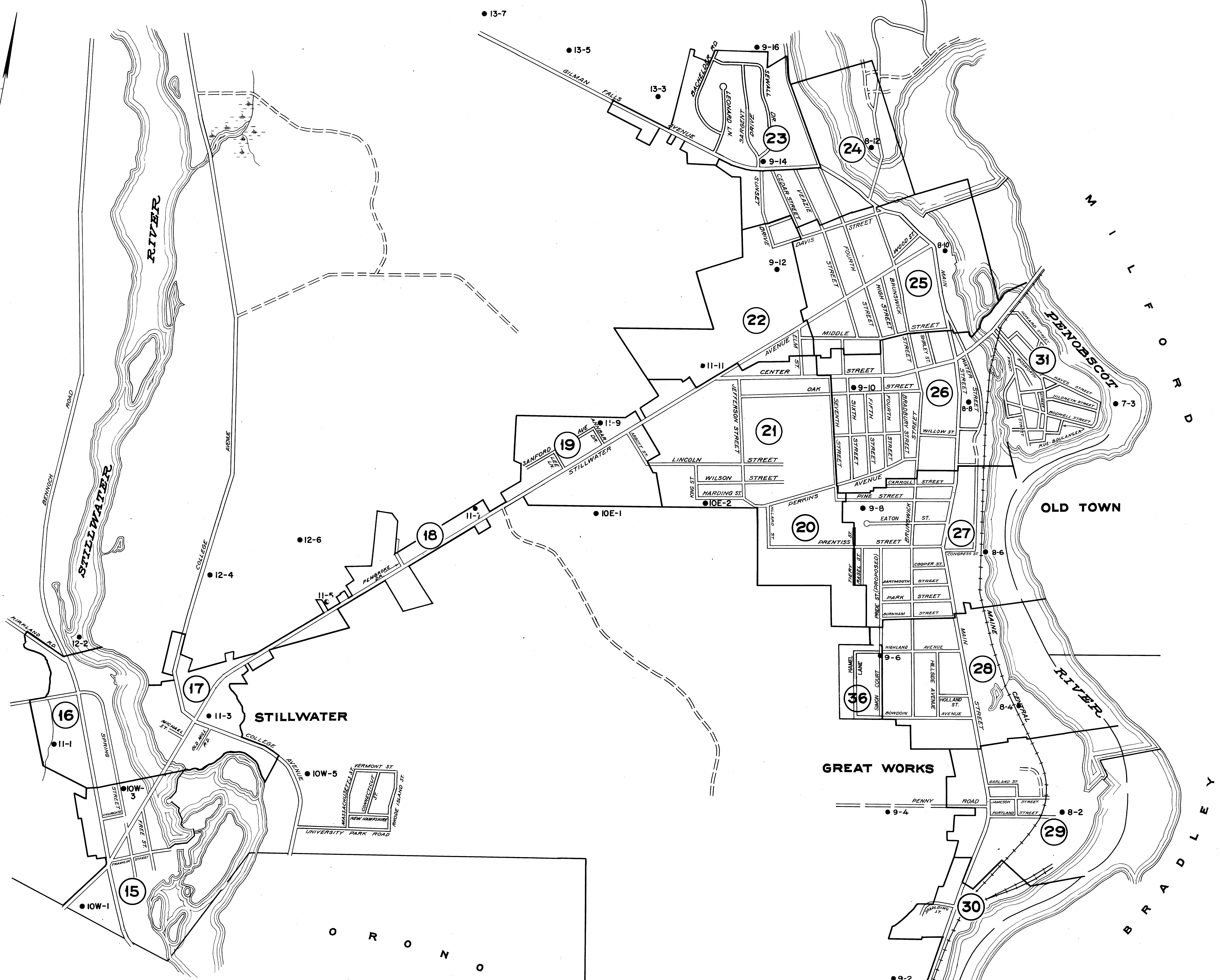
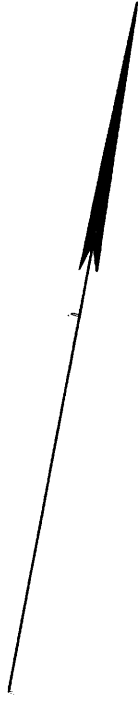


LEGEND
 MAP LIMITS
 MAP NUMBER
 RURAL PHOTO CENTER
 (1) (2) (3) (4) (5) (6) (7) (8) (9) (10) (11) (12) (13) (14)

For Assessment Purposes
 Not to be used for Conveyances:

RURAL INDEX
 TO PROPERTY MAPS
CITY OF OLD TOWN
 PENOBSCOT COUNTY, MAINE

JAMES W. SEWALL COMPANY OLD TOWN, MAINE
 SCALE 1 INCH = 2000 FEET APRIL 1966



LEGEND
 MAP LIMITS ————
 MAP NUMBER (9)
 URBAN PHOTO CENTER ●

For Assessment Purposes
 Not to be used for Conveyance.

URBAN INDEX
 TO PROPERTY MAPS
CITY OF OLD TOWN
 PENOBSCOT COUNTY, MAINE

JAMES W. SEWALL COMPANY OLD TOWN, MAINE
 SCALE 1 INCH = 660 ± FEET APRIL 1956